Volgens de 'Burial Return sheet' (CWGC.org): - Pte Roberts ontgraven op locatie 28.D.12.b.90.55. Dat lijkt niet correct: dat is vrij dicht bij de (huidige) Statiestraat. Het 38ste Btn vocht niet op die locatie (vochten iets meer naar het westen) - Pte Roberts hoorde bij het 8th Can. Inf : dat moet natuurlijk 38ste zijn. **Volgens Circumstance of death register** werd Pte Roberts ontgraven op locatie 28.D.11.d.4.5.: dat kan wel: is tussen Heine House and Deck Wood	**According to the 'Burial Return sheet'** (CWGC.org): - - Pte Roberts was exhumed at location 28.D.12.b.90.55. That doesn't seem right: that is quite close to the current 'Statiestraat'. The 38th did not fight there. - Pte Roberts was in the 8th Canadian Infantry: that must, of course, be the 38th. **Acc. to the Circumstance of death register**, Pte Roberts was exhumed at location 28.D.11.d.4.5. That looks possible: is between Heine House and Deck Wood

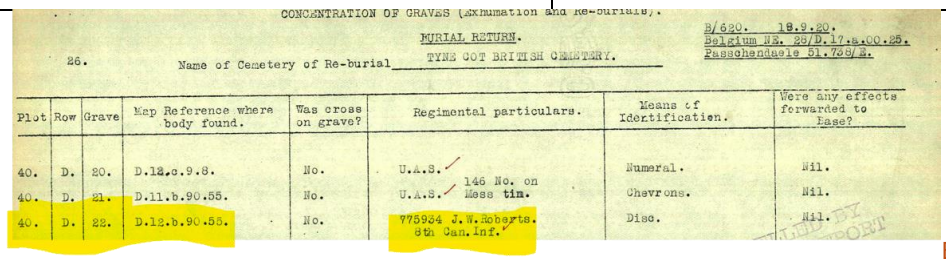

CONCENTRATION OF GRAVES (Exhumation and Re-burials).

BURIAL RETURN.

B/620. 18.9.20.
Belgium 28. 28/D.17.a.00.25.
Passchendaele 51.7S/A.

26. Name of Cemetery of Re-burial TYNE COT BRITISH CEMETERY.

Plot	Row	Grave	Map Reference where body found.	Was cross on grave?	Regimental particulars.	Means of Identification.	Were any effects forwarded to Base?
40.	D.	20.	D.12.c.9.8.	No.	U.A.S.	Numeral.	Nil.
40.	D.	21.	D.11.b.90.55.	No.	U.A.S. 146 No. on Mess tin.	Chevrons.	Nil.
40.	D.	22.	D.12.b.90.55.	No.	775934 J.W.Roberts. 8th Can.Inf.	Disc.	Nil.

Burial return sheet

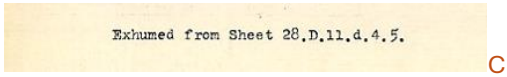

Exhumed from Sheet 28.D.11.d.4.5.

Circumstance of death register 28.D.11.d.40.50

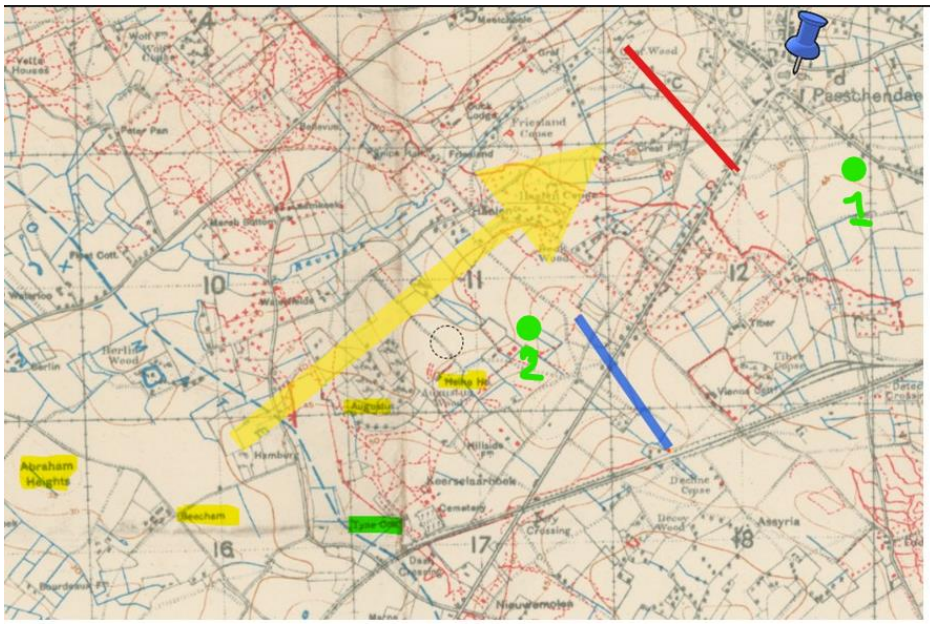

gele pijl : vooruitschuiven van 38ste btn / yelow arrow: move forward of 38th

1: ontgraven nabij / exhumed at acc. To Burial Return Sheet)
2. ontgraven nabij / exhumed at acc to Circumstance of death register

Was het een typ fout? / Was it a typing error on the Burial Return Sheet?

28.**D.11** ipv/instead of 28.**D.12**?

28.D.11.d.90.55 lijkt te veel naar het noorden (te dicht bij Crest Farm). De aanval reikte niet zo ver en het 38ste opereerde zuidelijker. Andere 38th-slachtoffers op 30/10 lagen ook iets zuidelijker begraven	28.D.11.d.90.5 seems to be too far north (too close to Crest Farm). The attack did not extend that far, and the 38th was operating further south. Other casualties of the 38th were exhumed further south

Een verstrooide notulist? An absent-minded minute-taker?

De notulist heeft waarschijnlijk verkeerdelijk 'opgeteld'. Het zou enorm toeval zijn dat twee opeenvolgende graven (graf 40.D.21 en 22) op dezelfde kwadrant-locatie "b.90.55" , in twee opeenvolgende 'squares' D11 en D12 liggen. Cpl Walker werd op dezelfde lontgraven (graf 24)	The minute-taker has probably 'added up' the figures incorrectly. It would be a remarkable coincidence if two consecutive graves (graves 40.D.21 and 22) were situated at the same quadrant location 'b.90.55', in two consecutive 'squares', D11 and D12. Corporal Walker was buried in the same row of graves (grave 24)

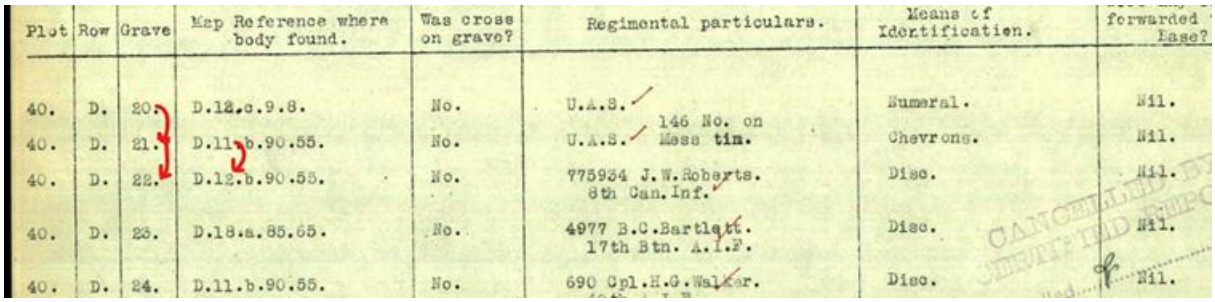

Plot	Row	Grave	Map Reference where body found.	Was cross on grave?	Regimental particulars.	Means of Identification.	forwarded Base?
40.	D.	20.	D.12.c.9.8.	No.	U.A.S.	Numeral.	Nil.
40.	D.	21.	D.11.b.90.55.	No.	U.A.S. 146 No. on Mess tin.	Chevrons.	Nil.
40.	D.	22.	D.12.b.90.55.	No.	775934 J.W.Roberts. 6th Can. Inf.	Disc.	Nil.
40.	D.	23.	D.18.a.85.65.	No.	4977 B.C.Bartlett. 17th Btn. A.I.F.	Disc.	Nil.
40.	D.	24.	D.11.b.90.55.	No.	690 Cpl.H.G.Walker.	Disc.	Nil.